
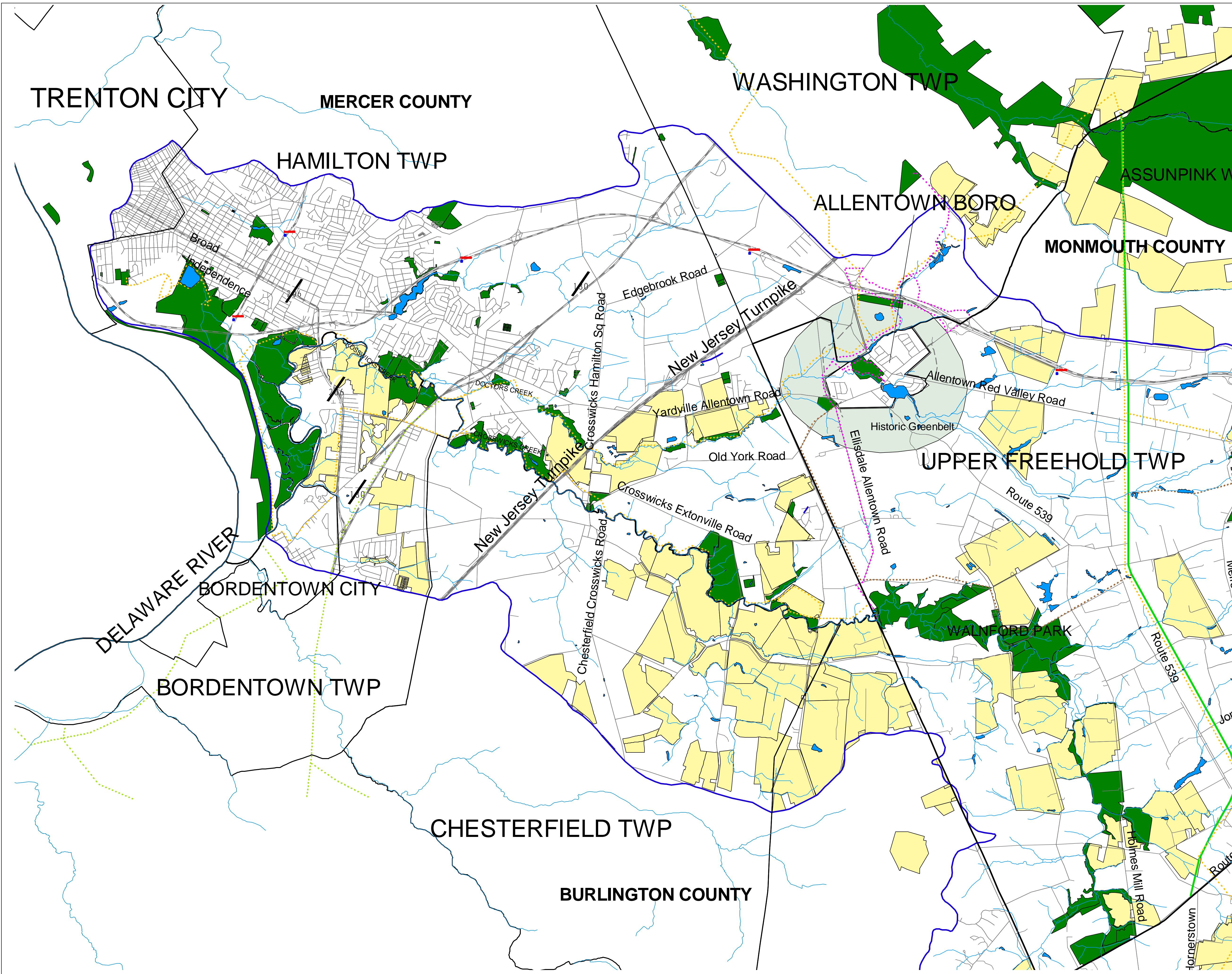
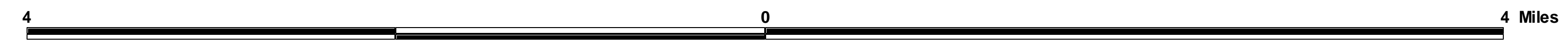


**Crosswicks Creek/Doctors Creek
Watershed
Greenway Plan Map: Insert 1**



LEGEND

- Bypass
- Streams
- Rivers
- Lakes
- Municipal Boundaries
- County Boundaries
- Watershed Boundary
- Trails
- Indian Run Trail
- Connector Trails
- Delaware Heritage Trail
- Monmouth County Proposed Greenways
- Major Highways
- Roads
- Monmouth County Proposed Conservation Areas
- Monmouth County Proposed Parks
- Existing Preserved Open Space
- Fort Dix and McGuire Military Reservations
- Preserved Farmland
- Historic Greenbelt



Source: This map was developed using New Jersey Department of Environmental Protection, Monmouth County, Mercer County, Washington Township, Hamilton Township, Millstone Township, New Jersey Department of Transportation, Allentown Boro, Burlington County, and Ocean County Geographic Information System digital data, but this secondary product has not been verified by these agencies and is not authorized by these agencies.